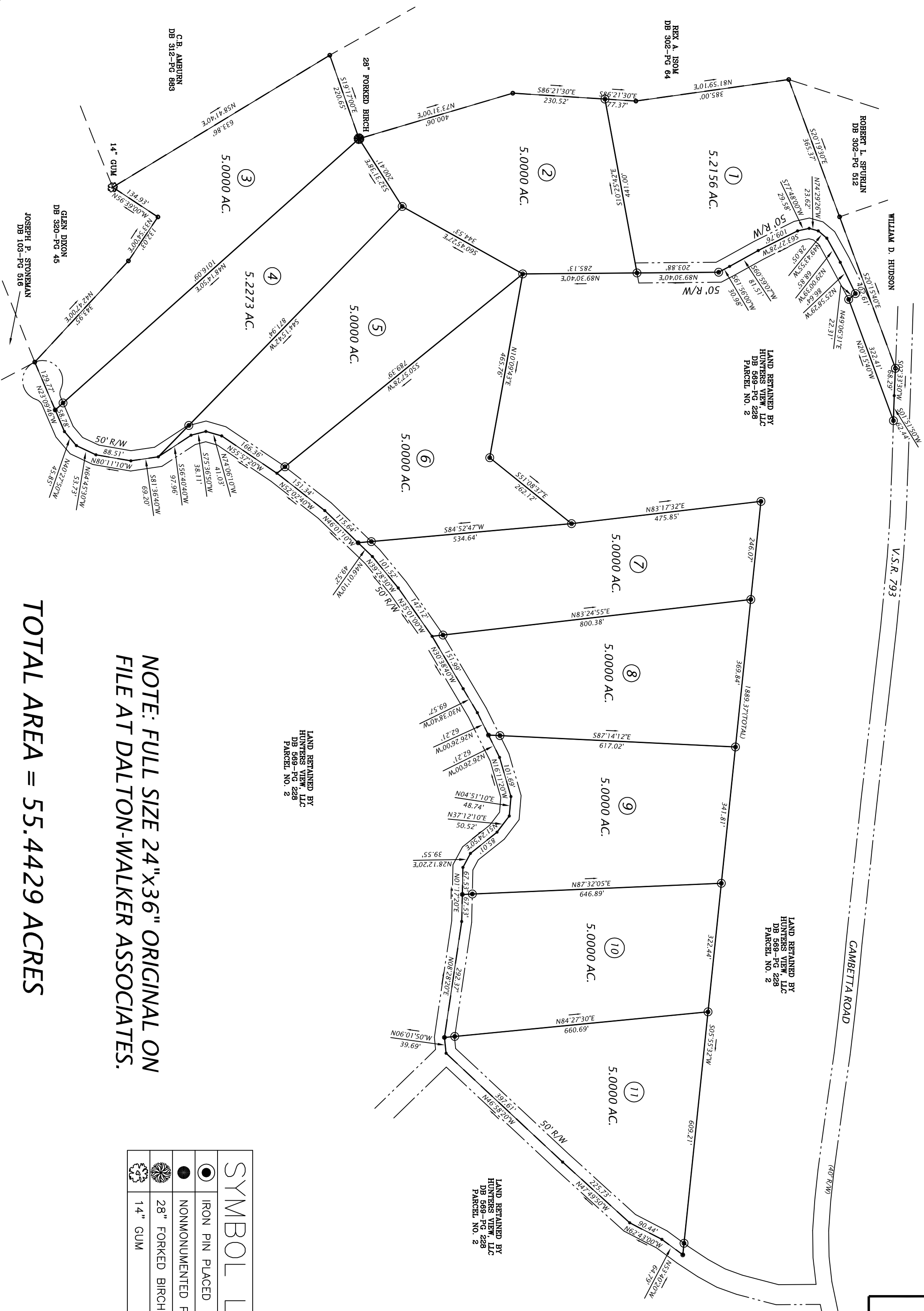
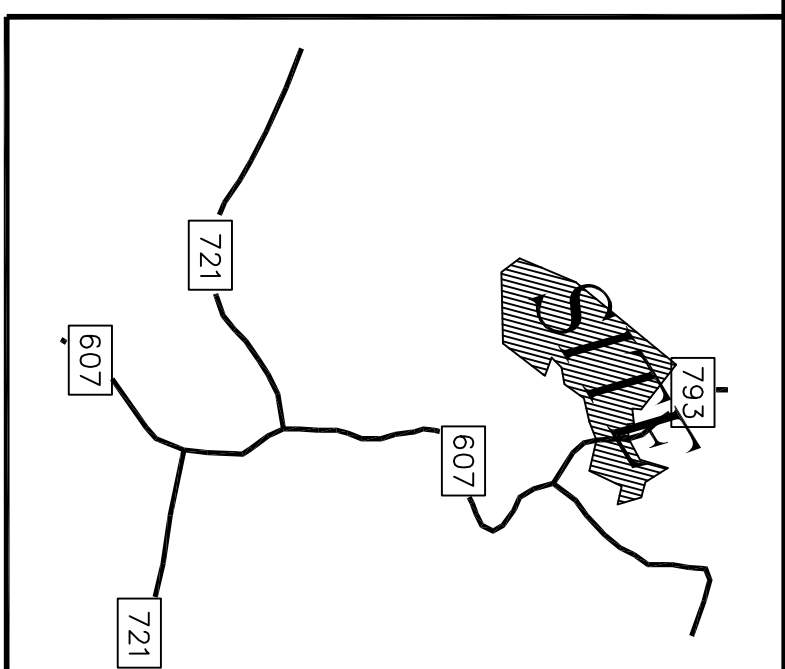


I, DONNIE E. WALKER, JR., LAND SURVEYOR, CERTIFY THAT THIS MAP WAS DRAWN FROM AN ACTUAL FIELD SURVEY PERFORMED UNDER MY DIRECT SUPERVISION AND THAT THE ERROR OF CLOSURE EXCEEDS 1 PART IN 10,000.



SOURCE OF TITLE  
 BEING: A PORTION OF PARCEL NO. 2, THE SAME PROPERTY CONVEYED TO HUNTERS VIEW, LLC BY DIXON LUMBER COMPANY, RECORDED IN DEED BOOK 569 PAGE 228 DATED OCTOBER 20, 1999. A PORTION OF TAX ID 92-A-16




TOTAL AREA = 55.4429 ACRES

NOTE: FULL SIZE 24"x36" ORIGINAL ON FILE AT DALTON-WALKER ASSOCIATES.

SYMBOL LEGEND	
	IRON PIN PLACED
	NONMONUMENTED POINT
	28" FORKED BIRCH
	1.4" GUM

NOTES:

- 1- THIS SURVEY WAS PERFORMED WITHOUT THE BENEFIT OF A TITLE REPORT.
- 2- THIS PROPERTY IS SUBJECT TO DEEDS AND RIGHT-OF-WAYS EXECUTED PRIOR TO THIS DATE.
- 3- INFORMATION SHOWN ON OUTSIDE BOUNDARY, REPRESENTED WITH DASHED LINES, WAS TAKEN FROM SURVEY BY T.G. SLUSHER, SURVEY NO. 1614, DATED JUNE 18, 1987.



SUBDIVISION OF  
**HUNTERS VIEW**  
 PHASE II  
 SULPHUR SPRINGS MAGISTERIAL DISTRICT CARROLL COUNTY, VIRGINIA

Survey: DEW  
 Drawn: JAS  
 Checked: DEW  
 Scale: 1"=200'

Job. No.  
 D990909  
 Date  
 3/19/01

DALTON-WALKER ASSOC. P.C.  
 Surveyors  
 119 N. MAIN ST. GALAX, VIRGINIA 24333  
 (540) 236-0632 FAX (540) 236-0596

